

		ENERO A JUNIO DE 2024		
ESTACION		IFR	VFR	TOTAL
ACA	ACAPULCO	4,275	1,515	5,790
ADN	AEROPUERTO DEL NORTE	12,382	7,007	19,389
AGU	AGUASCALIENTES	6,351	1,847	8,198
BJX	BAJIO (LEON)	14,762	2,710	17,472
CEN	CD. OBREGON	2,506	4,346	6,852
CJS	CD. JUAREZ	9,771	3,366	13,137
CME	CD. DEL CARMEN	1,179	16,370	17,549
COL	COLIMA	1,247	1,510	2,757
CPE	CAMPECHE	1,290	1,037	2,327
CRL	CREEL	1	405	406
CSL	CABO SAN LUCAS	8,026	1,659	9,685
CTM	CHETUMAL	2,048	874	2,922
CUL	CULIACAN	10,276	7,403	17,679
CUN	CANCUN	106,641	2,977	109,618
CUU	CHIHUAHUA	10,866	5,207	16,073
CVJ	CUERNAVACA	827	18,087	18,914
CVM	CD. VICTORIA	1,426	1,080	2,506
CZA	CHICHEN ITZA	132	1,160	1,292
CZM	COZUMEL	5,156	4,173	9,329
DGO	DURANGO	3,571	4,639	8,210
GDL	GUADALAJARA	67,500	8,491	75,991
GYM	GUAYMAS	360	1,565	1,925
HMO	HERMOSILLO	12,590	5,444	18,034
HUX	HUATULCO	3,541	802	4,343
LAP	LA PAZ	6,450	8,718	15,168
LMM	LOS MOCHIS	3,101	5,378	8,479
LTO	LORETO	1,811	1,665	3,476
MAM	MATAMOROS	4,004	745	4,749
MEX	MÉXICO	167,279	23,780	191,059
MID	MÉRIDA	17,646	5,824	23,470
MLM	MORELIA	5,765	4,335	10,100
MTT	MINATITLAN	1,266	866	2,132
MTY	MONTERREY	66,313	2,087	68,400
MXL	MEXICALI	4,129	1,484	5,613
MZT	MAZATLAN	22,398	4,828	27,226
NLD	NUEVO LAREDO	3,870	822	4,692
NLU	FELIPE ANGELES (MEX)	31,826	502	32,328
OAX	OAXACA	7,743	2,455	10,198
PAZ	POZA RICA	231	552	783
PBC	PUEBLA	5,222	12,419	17,641
PPE	PUERTO PEÑASCO	150	1,310	1,460
PQE	PALENQUE	371	284	655
PVR	PUERTO VALLARTA	32,807	3,460	36,267
PXM	PUERTO ESCONDIDO	3,081	1,638	4,719
QET	QUERETARO	17,535	15,569	33,104
REX	REYNOSA	6,678	2,329	9,007
SJD	SAN JOSE DEL CABO	35,344	1,626	36,970
SLP	SAN LUIS POTOSI	8,366	2,672	11,038
TAM	TAMPICO	4,929	3,177	8,106
TAP	TAPACHULA	3,325	2,643	5,968
TGZ	TUXTLA GUTIERREZ	5,893	2,970	8,863
TIJ	TIJUANA	39,157	2,523	41,680
TLC	TOLUCA	32,700	5,675	38,375
TNY	TEPIC	1,306	2,604	3,910
TQO	TULUM	4,304	499	4,803
TRC	TORREON	6,226	1,353	7,579
UPN	URUAPAN	750	2,431	3,181
VER	VERACRUZ	9,596	2,748	12,344
VSA	VILLAHERMOSA	9,186	3,917	13,103
ZCL	ZACATECAS	2,225	846	3,071
ZIH	ZIHUATANEJO	4,885	1,533	6,418
ZLO	MANZANILLO	3,842	1,396	5,238

SVL	MERIDA	53,297	932	54,229
-----	--------	--------	-----	--------

TOTAL		921,731	244,269	1,166,000
-------	--	---------	---------	-----------

TOTALES POR GERENCIA REGIONAL

Ene - Jun 2024

	ESTACION	IFR	VFR	TOTAL	
CENTRO	MEX MEXICO	167,279	23,780	191,059	
	TLC TOLUCA	32,700	5,675	38,375	
	QET QUERETARO	17,535	15,569	33,104	
	NLU FELIPE ANGELES (MEX)	31,826	502	32,328	
	CVJ CUERNAVACA	827	18,087	18,914	
	PBC PUEBLA	5,222	12,419	17,641	
	VER VERACRUZ	9,596	2,748	12,344	
	OAX OAXACA	7,743	2,455	10,198	
	TAM TAMPICO	4,929	3,177	8,106	
	ZIH ZIHUATANEJO	4,885	1,533	6,418	
	ACA ACAPULCO	4,275	1,515	5,790	
	PXM PUERTO ESCONDIDO	3,081	1,638	4,719	
	HUX HUATULCO	3,541	802	4,343	
	PAZ POZA RICA	231	552	783	384,122
NORESTE	MTY MONTERREY	66,313	2,087	68,400	
	ADN AEROPUERTO DEL NORTE	12,382	7,007	19,389	
	CUU CHIHUAHUA	10,866	5,207	16,073	
	CJS CD. JUAREZ	9,771	3,366	13,137	
	REX REYNOSA	6,678	2,329	9,007	
	TRC TORREON	6,226	1,353	7,579	
	MAM MATAMOROS	4,004	745	4,749	
	NLD NUEVO LAREDO	3,870	822	4,692	
	CVM CD. VICTORIA	1,426	1,080	2,506	
	CRL CREEL	1	405	406	145,938
NOROESTE	TIJ TIJUANA	39,157	2,523	41,680	
	SJD SAN JOSE DEL CABO	35,344	1,626	36,970	
	MZT MAZATLAN	22,398	4,828	27,226	
	HMO HERMOSILLO	12,590	5,444	18,034	
	CUL CULIACAN	10,276	7,403	17,679	
	LAP LA PAZ	6,450	8,718	15,168	
	CSL CABO SAN LUCAS	8,026	1,659	9,685	
	LMM LOS MOCHIS	3,101	5,378	8,479	
	DGO DURANGO	3,571	4,639	8,210	
	CEN CD. OBREGON	2,506	4,346	6,852	
	MXL MEXICALI	4,129	1,484	5,613	
	LTO LORETO	1,811	1,665	3,476	
	GYM GUAYMAS	360	1,565	1,925	
	PPE PUERTO PEÑASCO	150	1,310	1,460	202,457
SURESTE	CUN CANCUN	106,641	2,977	109,618	
	MID MÉRIDA	17,646	5,824	23,470	
	CME CD. DEL CARMEN	1,179	16,370	17,549	
	VSA VILLAHERMOSA	9,186	3,917	13,103	
	CZM COZUMEL	5,156	4,173	9,329	
	TGZ TUXTLA GUTIERREZ	5,893	2,970	8,863	
	TAP TAPACHULA	3,325	2,643	5,968	
	TQO TULUM	4,304	499	4,803	
	CTM CHETUMAL	2,048	874	2,922	
	CPE CAMPECHE	1,290	1,037	2,327	
	MTT MINATITLAN	1,266	866	2,132	
	CZA CHICHEN ITZA	132	1,160	1,292	
	PQE PALENQUE	371	284	655	202,031
OCCIDENTE	GDL GUADALAJARA	67,500	8,491	75,991	
	PVR PUERTO VALLARTA	32,807	3,460	36,267	
	BJX BAJIO (LEON)	14,762	2,710	17,472	
	SLP SAN LUIS POTOSI	8,366	2,672	11,038	
	MLM MORELIA	5,765	4,335	10,100	
	AGU AGUASCALIENTES	6,351	1,847	8,198	
	ZCL ZACATECAS	2,225	846	3,071	
	COL COLIMA	1,247	1,510	2,757	
	TNY TEPIC	1,306	2,604	3,910	
	ZLO MANZANILLO	3,842	1,396	5,238	
UPN URUAPAN	750	2,431	3,181	177,223	

SVL	MID	53,297	932	54,229	54,229
------------	------------	---------------	------------	---------------	---------------

TOTAL

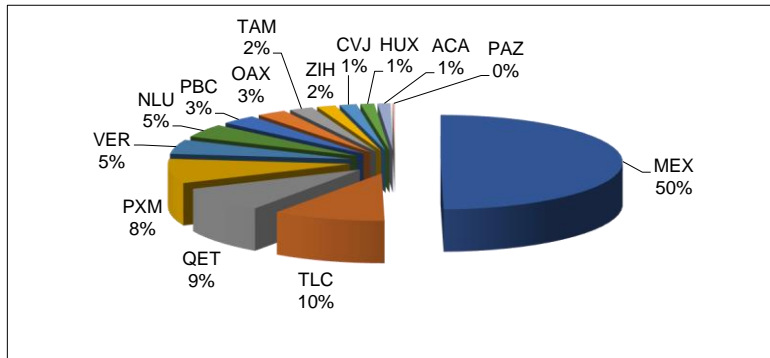
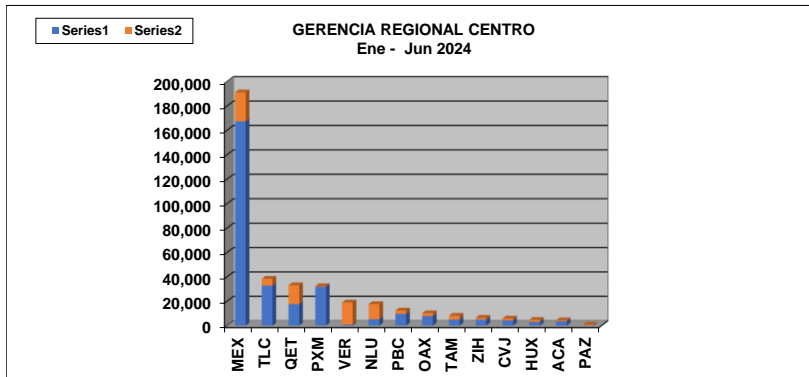
1,166,000

GERENCIA REGIONAL CENTRO

Ene - Jun 2024

ESTACION IFR VFR TOTAL

CENTRO	ESTACION	IFR	VFR	TOTAL	
	MEX	MÉXICO	167,279	23,780	191,059
	TLC	TOLUCA	32,700	5,675	38,375
	QET	QUERETARO	17,535	15,569	33,104
	PXM	PUERTO ESCONDIDO	31,826	502	32,328
	VER	VERACRUZ	827	18,087	18,914
	NLU	FELIPE ANGELES (MEX)	5,222	12,419	17,641
	PBC	PUEBLA	9,596	2,748	12,344
	OAX	OAXACA	7,743	2,455	10,198
	TAM	TAMPICO	4,929	3,177	8,106
	ZIH	ZIHUATANEJO	4,885	1,533	6,418
	CVJ	CUERNAVACA	4,275	1,515	5,790
	HUX	HUATULCO	3,081	1,638	4,719
	ACA	ACAPULCO	3,541	802	4,343
PAZ	POZA RICA	231	552	783	
				384,122	



Abreviaturas

IFR

Reglas de Vuelo por Instrumento

VFR

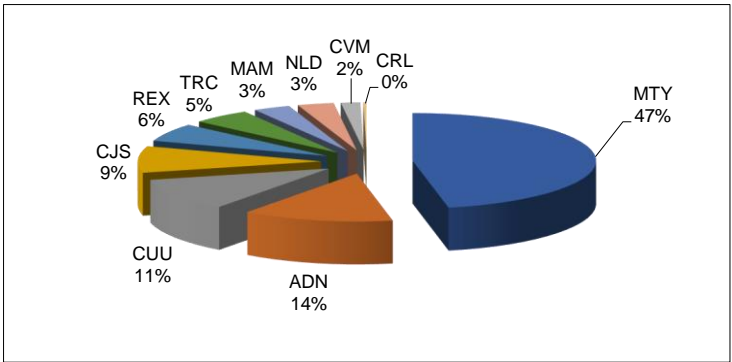
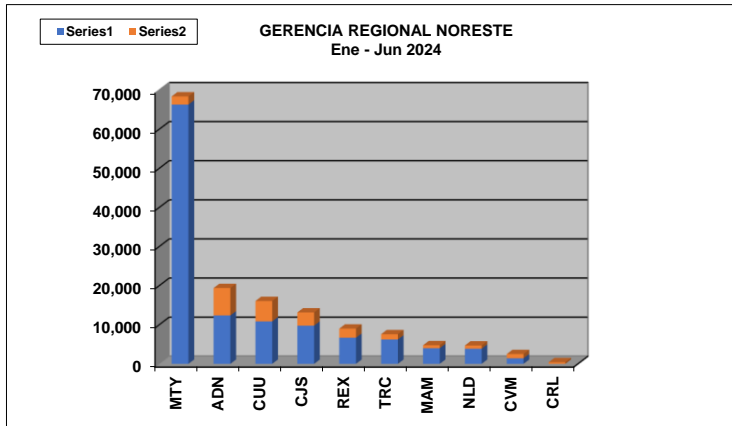
Reglas de Vuelo Visual

GERENCIA REGIONAL NORESTE

Ene - Jun 2024

ESTACION IFR VFR TOTAL

NORESTE	MTY	MONTERREY	66,313	2,087	68,400
	ADN	AEROPUERTO	12,382	7,007	19,389
	CUU	CHIHUAHUA	10,866	5,207	16,073
	CJS	CD. JUAREZ	9,771	3,366	13,137
	REX	REYNOSA	6,678	2,329	9,007
	TRC	TORREON	6,226	1,353	7,579
	MAM	MATAMOROS	4,004	745	4,749
	NLD	NUEVO LAREDO	3,870	822	4,692
	CVM	CD. VICTORIA	1,426	1,080	2,506
	CRL	CREEL	1	405	406
					145,938



Abreviaturas

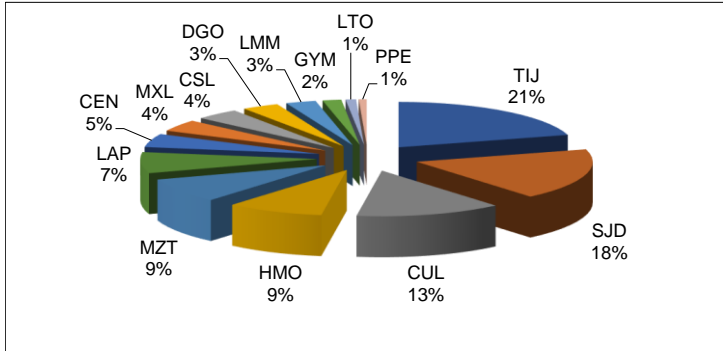
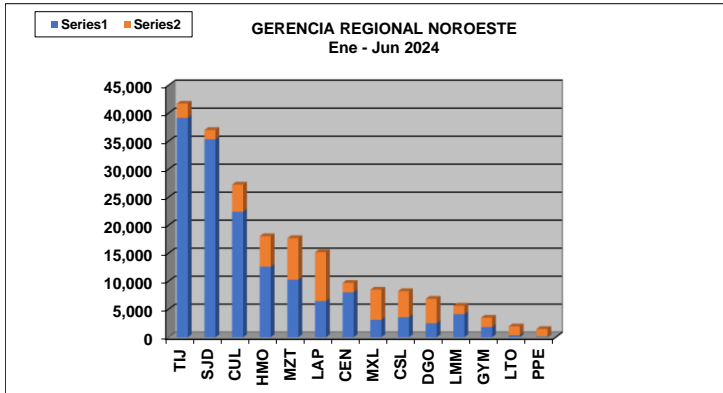
IFR Reglas de Vuelo por Instrumento
VFR Reglas de Vuelo Visual

GERENCIA REGIONAL NOROESTE

Ene -Jun 2024

ESTACION IFR VFR TOTAL

NOROESTE	TIJ	TIJUANA	39,157	2,523	41,680
	SJD	SAN JOSE DEL	35,344	1,626	36,970
	CUL	CULIACAN	22,398	4,828	27,226
	HMO	HERMOSILLO	12,590	5,444	18,034
	MZT	MAZATLAN	10,276	7,403	17,679
	LAP	LA PAZ	6,450	8,718	15,168
	CEN	CD. OBREGON	8,026	1,659	9,685
	MXL	MEXICALI	3,101	5,378	8,479
	CSL	CABO SAN LU	3,571	4,639	8,210
	DGO	DURANGO	2,506	4,346	6,852
	LMM	LOS MOCHIS	4,129	1,484	5,613
	GYM	GUAYMAS	1,811	1,665	3,476
	LTO	LORETO	360	1,565	1,925
	PPE	PUERTO PEÑA	150	1,310	1,460
	202,457				



Abreviaturas

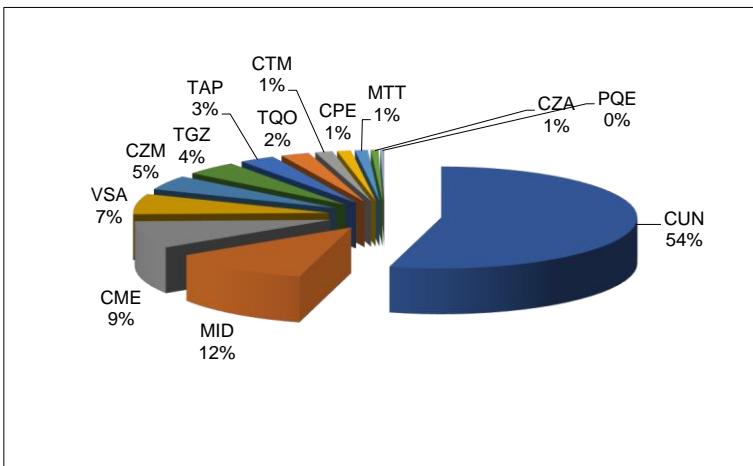
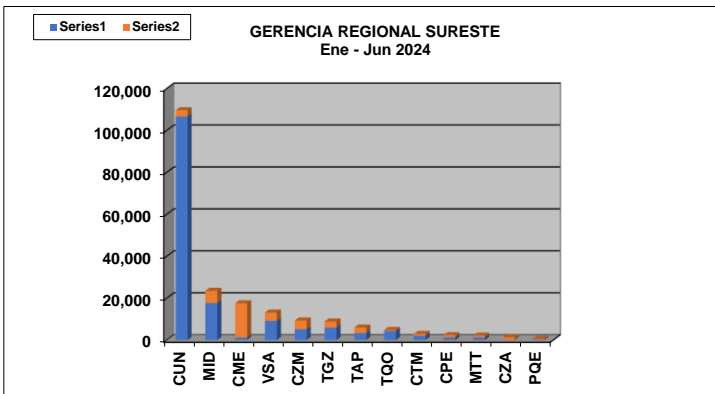
IFR Reglas de Vuelo por Instrumento
VFR Reglas de Vuelo Visual

GERENCIA REGIONAL SURESTE

Ene -Jun 2024

	ESTACION	IFR	VFR	TOTAL	
SURESTE	CUN	CANCUN	106,641	2,977	109,618
	MID	MÉRIDA	17,646	5,824	23,470
	CME	CD. DEL CARM	1,179	16,370	17,549
	VSA	VILLAHERMOS	9,186	3,917	13,103
	CZM	COZUMEL	5,156	4,173	9,329
	TGZ	TUXTLA GUTI	5,893	2,970	8,863
	TAP	TAPACHULA	3,325	2,643	5,968
	TQO	TULUM	4,304	499	4,803
	CTM	CHETUMAL	2,048	874	2,922
	CPE	CAMPECHE	1,290	1,037	2,327
	MTT	MINATITLAN	1,266	866	2,132
	CZA	CHICHEN ITZ	132	1,160	1,292
	PQE	PALENQUE	371	284	655
		SVL	MÉRIDA	53,297	932

202,031



Abreviaturas

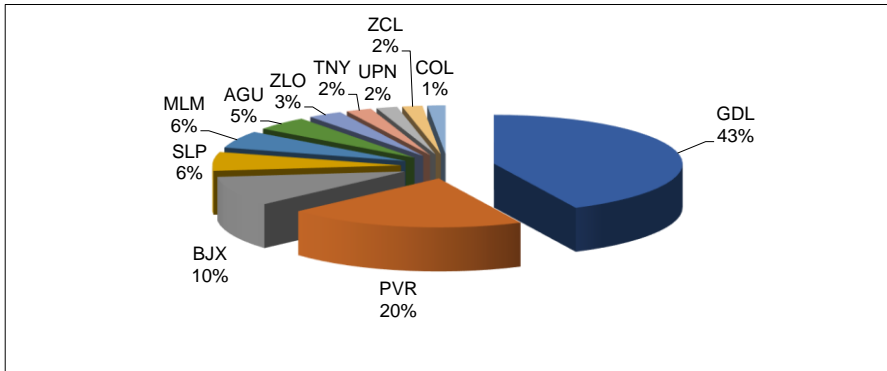
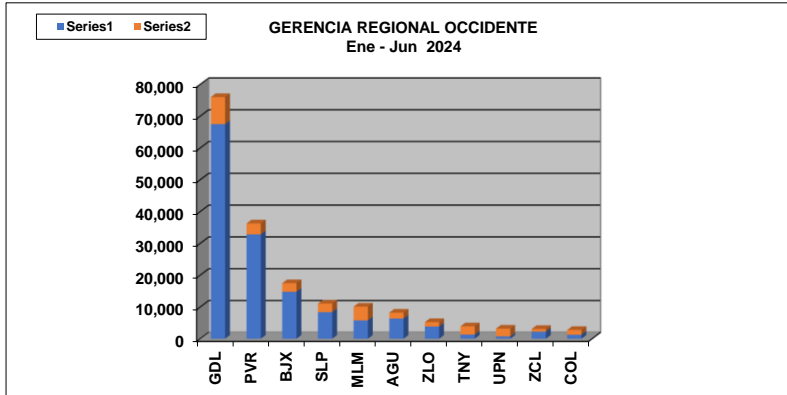
IFR Reglas de Vuelo por Instrumento
VFR Reglas de Vuelo Visual

GERENCIA REGIONAL OCCIDENTE

Ene -Jun 2024

ESTACION IFR VFR TOTAL

OCCIDENTE	ESTACION	IFR	VFR	TOTAL	
	GDL	GUADALAJARA	67,500	8,491	75,991
	PVR	PUERTO VALLARTA	32,807	3,460	36,267
	BJX	BAJIO (LEON)	14,762	2,710	17,472
	SLP	SAN LUIS POTOSI	8,366	2,672	11,038
	MLM	MORELIA	5,765	4,335	10,100
	AGU	AGUASCALIENTES	6,351	1,847	8,198
	ZLO	MANZANILLO	3,842	1,396	5,238
	TNY	TEPIC	1,306	2,604	3,910
	UPN	URUAPAN	750	2,431	3,181
	ZCL	ZACATECAS	2,225	846	3,071
	COL	COLIMA	1,247	1,510	2,757
				177,223	



Abreviaturas

IFR
VFR

Reglas de Vuelo por Instrumento
Reglas de Vuelo Visual